



# Flight Plan & Site Survey

Created using **RPAS Wilco**<sup>®</sup>

Operation Name:	Niagara Walker Field
Pilot Name:	██████████
Pilot Certificate:	██████████
Flight Start:	██████████ 4:22 PM
Flight End:	March 7, 2023 4:22 PM
Flight Area (Latitude):	43° 5' 42.50" N ( 43.095 )
Flight Area (Longitude):	79° 10' 22.82" W ( -79.173 )
Altitude - Radius:	Alt: 600 ft - Rad: 926.0 m ( 0.5 nm)
Airspace:	UNCONTROLLED
FIR - Contact:	CZYZ - 905-676-4509
Weather:	0.8 Celsius - Partially cloudy

Please ensure you received all required authorizations prior to flight.

## Disclaimer

This Site Survey was created using RPAS Wilco by AIM Robotics. The flight plan contained is intended only for RPAS flights on the date/time and location specified. The user accepts all responsibility for the accuracy and completeness of the information contained.

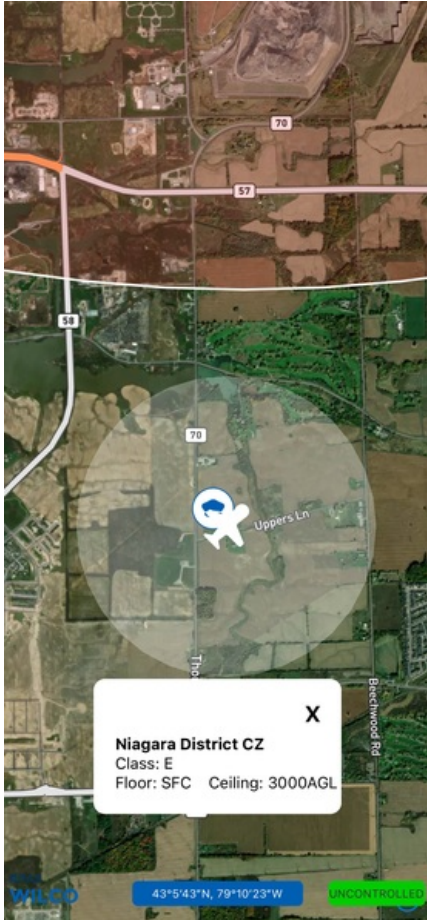
For the complete Terms & Conditions, see

<https://rpswilco.com/#/tnc>



## Included

- Site Survey
- Obstacles (if available)
- Nearby Aerodromes
- Canadian Aviation Regulations
- GFA
- Aerodrome Supplements
  - METAR & TAF (if available)
  - NOTAMs
  - CFS

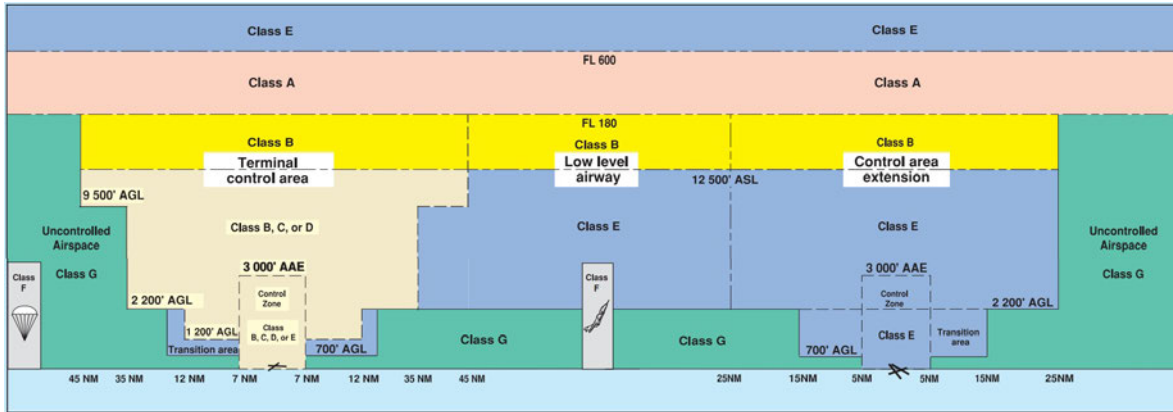
## Flight Map



## MAP Details

	Latitude	Longitude
 MODEL	43° 5' 42.50" N ( 43.095 )	79° 10' 22.82" W ( -79.173 )
 Pilot	43° 5' 46.10" N ( 43.0961 )	79° 10' 26.42" W ( -79.174 )

## Airspace Classification



## Overlying Airspaces

Class	Name	Floor	Ceiling
E	Southern Ontario Low Level Control Area CAE	2500MSL	6500MSL
B	Southern Ontario Low Level Control Area CAE	12500MSL	18000MSL
E	Southern Ontario Low Level Control Area CAE	6500MSL	12500MSL
E	Toronto XPNDR MANDTRY	6500MSL	12500MSL
B	Windsor, ON TA	12500MSL	18000MSL
E	Windsor, ON TA	700AGL	12500MSL
E	T608 Airway	2200AGL	12500MSL
B	T608 Airway	12500MSL	18000MSL

## Nearest Aerodromes & Distance from Operation

NIAGARA FALLS (GREATER NIAGARA GENERAL HOSP) (CNG8 HELIPORT Cert)	Lat: 43.106	Long: 79.092	6.687 KM	3.61 NM
NIAGARA DISTRICT (CYSN AERODROME Cert)	Lat: 43.191	Long: 79.171	10.661 KM	5.76 NM
NIAGARA FALLS (CPQ3 HELIPORT Cert)	Lat: 43.119	Long: 79.075	8.387 KM	4.53 NM
NIAGARA SOUTH (CNF9 AERODROME Reg)	Lat: 42.999	Long: 79.063	13.935 KM	7.52 NM

## Weather Information for Mission Day

Summary: Clearing in the afternoon.

Condition	Temperature	Feels Like	Precipitation	Visibility	Cloud Coverage	Wind Speed	Humidity
Partially cloudy	0.8 Celsius	5.4 Celsius	6.0 %	16.1 Km	34.0 %	40.5 kph	58.6 %

# Canadian Aviation Regulations

## Division III — General Operating and Flight Rules

For full listing please visit <https://laws-lois.justice.gc.ca/eng/regulations/SOR-96-433/FullText.html#s-901.27>

### Visual Line-of-sight

- **901.11 (1)** Subject to subsection (2) no pilot shall operate a remotely piloted aircraft system unless the pilot or a visual observer has the aircraft in visual line-of-sight at all times during flight.
- **(2)** A pilot may operate a remotely piloted aircraft system without the pilot or a visual observer having the aircraft in visual line-of-sight if the operation is conducted in accordance with a special flight operations certificate — RPAS issued under section 903.03.

### Procedures

- **901.23 (1)** No pilot shall operate a remotely piloted aircraft system unless the following procedures are established:
  - **(a)** normal operating procedures, including pre-flight, take-off, launch, approach, landing and recovery procedures; and
  - **(b)** emergency procedures, including with respect to
    - **(i)** a control station failure,
    - **(ii)** an equipment failure,
    - **(iii)** a failure of the remotely piloted aircraft,
    - **(iv)** a loss of the command and control link,
    - **(v)** a fly-away, and
    - **(vi)** flight termination.
- **(2)** If the manufacturer of the remotely piloted aircraft system provides instructions with respect to the topics referred to in paragraphs (1)(a) and (b), the procedures established under subsection (1) shall reflect those instructions.
- **(3)** No pilot shall conduct the take-off or launch of a remotely piloted aircraft unless the procedures referred to in subsection (1) are reviewed before the flight by, and are immediately available to, each crew member.
- **(4)** No pilot shall operate a remotely piloted aircraft system unless the operation is conducted in accordance with the procedures referred to in subsection (1).

### Site Survey

**901.27** No pilot shall operate a remotely piloted aircraft system unless, before commencing operations, they determine that the site for take-off, launch, landing or recovery is suitable for the proposed operation by conducting a site survey that takes into account the following factors:

- **(a)** the boundaries of the area of operation;
- **(b)** the type of airspace and the applicable regulatory requirements;
- **(c)** the altitudes and routes to be used on the approach to and departure from the area of operation;
- **(d)** the proximity of manned aircraft operations;
- **(e)** the proximity of aerodromes, airports and heliports;
- **(f)** the location and height of obstacles, including wires, masts, buildings, cell phone towers and wind turbines;
- **(g)** the predominant weather and environmental conditions for the area of operation; and
- **(h)** the horizontal distances from persons not involved in the operation.

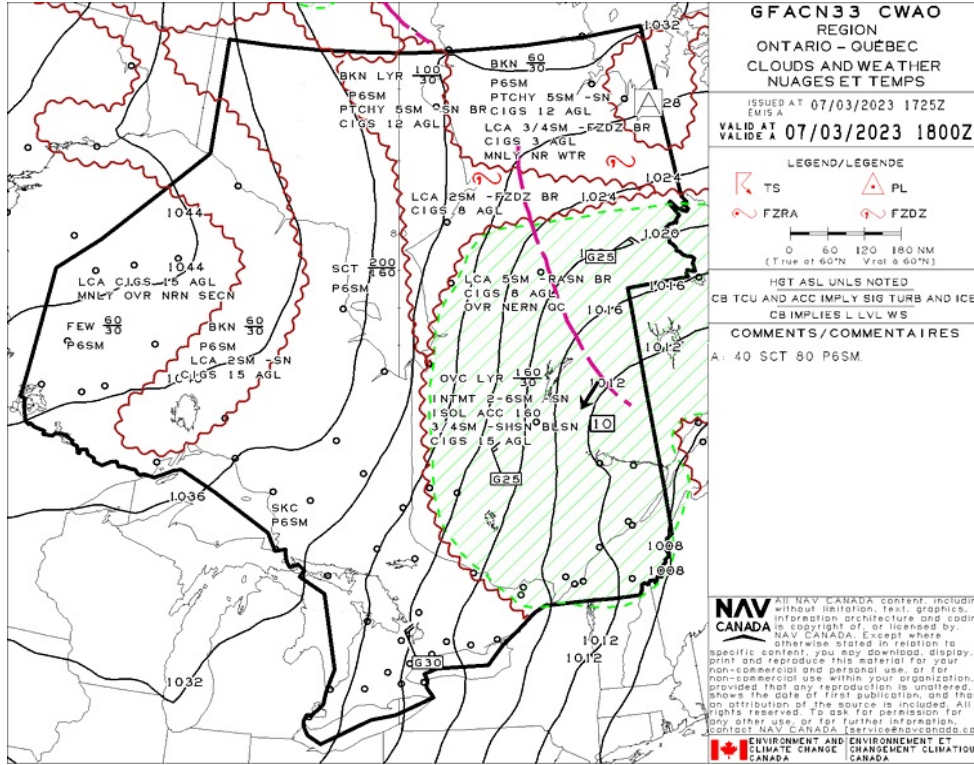
### Operations at or in the Vicinity of an Aerodrome, Airport or Heliport

- **901.47 (1)** No pilot shall operate a remotely piloted aircraft at or near an aerodrome that is listed in the *Canada Flight Supplement* or the *Water Aerodrome Supplement* in a manner that could interfere with an aircraft operating in the established traffic pattern.
- **(2)** Subject to section 901.73 no pilot shall operate a remotely piloted aircraft at a distance of less than
  - **(a)** three nautical miles from the centre of an airport; and
  - **(b)** one nautical mile from the centre of a heliport.
- **(3)** No pilot shall operate a remotely piloted aircraft at a distance of less than three nautical miles from the centre of an aerodrome operated under the authority of the Minister of National Defence unless the operation is conducted in accordance with a special flight operations certificate — RPAS issued under section 903.03.

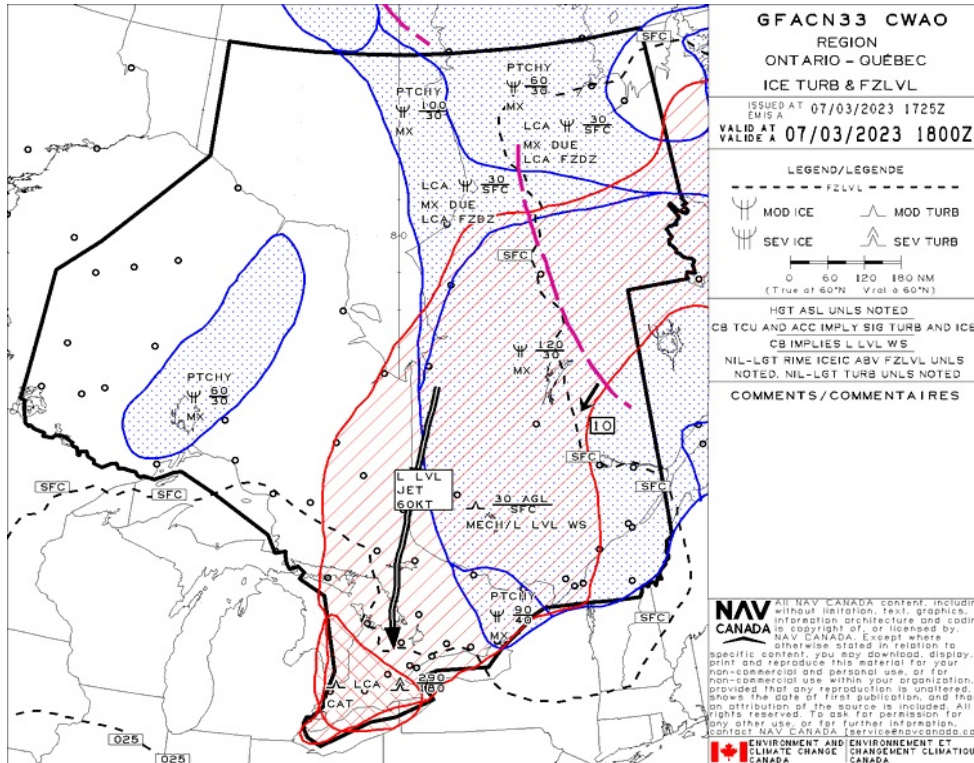
### Records

- **901.48 (1)** Every owner of a remotely piloted aircraft system shall keep the following records:
  - **(a)** a record containing the names of the pilots and other crew members who are involved in each flight and, in respect of the system, the time of each flight or series of flights and
  - **(b)** a record containing the particulars of any mandatory action and any other maintenance action, modification or repair performed on the system, including
    - **(i)** the names of the persons who performed them,
    - **(ii)** the dates they were undertaken,
    - **(iii)** in the case of a modification, the manufacturer, model and a description of the part or equipment installed to modify the system, and
    - **(iv)** if applicable any instructions provided to complete the work.
- **(2)** Every owner of a remotely piloted aircraft system shall ensure that the records referred to in subsection (1) are made available to the Minister on request and are retained for a period of
  - **(a)** in the case of the records referred to in paragraph (1)(a), 12 months after the day on which they are created; and
  - **(b)** in the case of the records referred to in paragraph (1)(b), 24 months after the day on which they are created.
- **(3)** Every owner of a remotely piloted aircraft system who transfers ownership of the system to another person shall, at the time of transfer, also deliver to that person all of the records referred to in paragraph (1)(b).

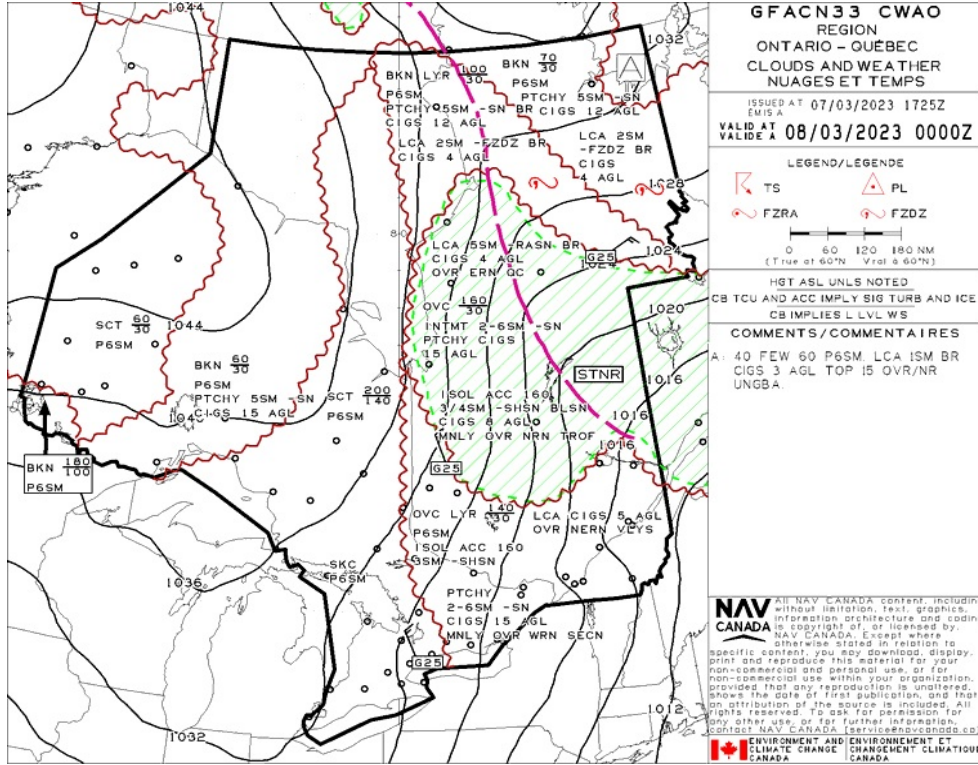
## GFA Issue time + 00 hr - CLOUDS AND WEATHER



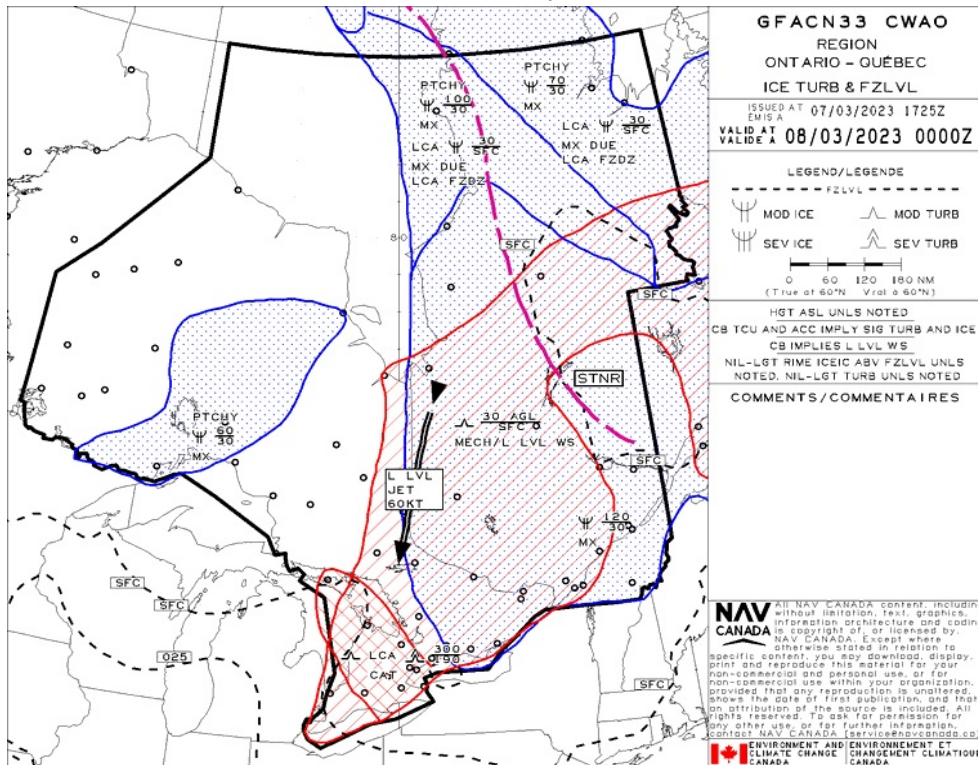
## GFA Issue time + 00 hr - TURBULENCE, ICING AND FREEZING LEVEL



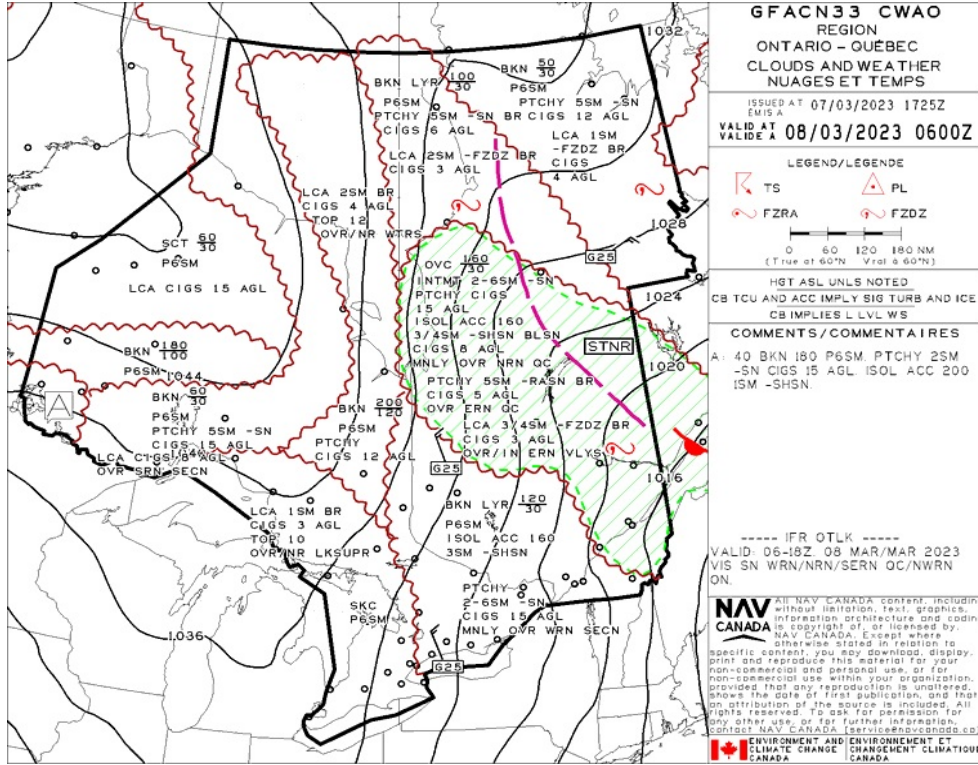
## GFA Issue time + 06 hr - CLOUDS AND WEATHER



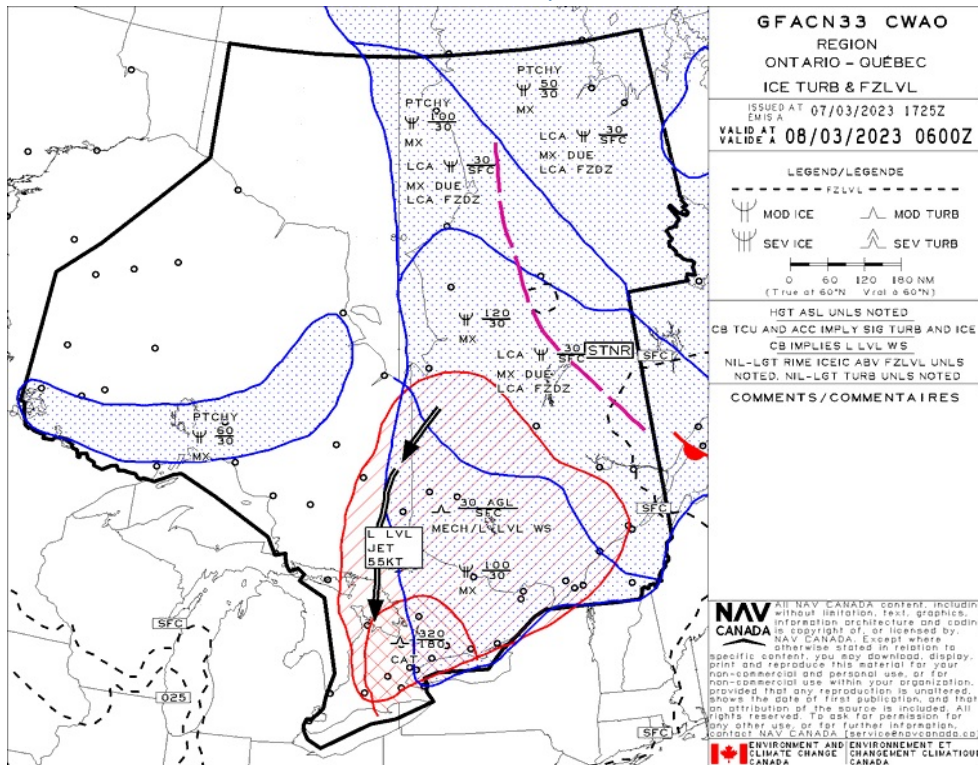
## GFA Issue time + 06 hr - TURBULENCE, ICING AND FREEZING LEVEL



## GFA Issue time + 12 hr - CLOUDS AND WEATHER



## GFA Issue time + 12 hr - TURBULENCE, ICING AND FREEZING LEVEL





## NIAGARA FALLS (GREATER NIAGARA GENERAL HOSP) - CNG8 - Cert

### NOTAM

(J6830/22 NOTAMN

Q) CZYZ/QOBCE/IV/M/AE/000/010/4305N07905W005

A) CXXX B) 2210111753 C) PERM

E) CNG8 NIAGARA FA S (GREATER NIAGARA GENERAL HOSP) (HE I)

AMEND PUBLICATIONS: MU TIP E CRANES WITHIN 275FT RADIUS CENTRED ON 430520N 0790509W (APRX 1.05NM S AD). 388FT AG 987FT AMS . GTD, NOT PAINTED.)

(G0033/23 NOTAMR G2417/22

Q) CZXX/QOECH/IV/NBO/E/000/999/5518N09358W999

A) CZWG CZYZ B) 2301111838 C) 2304121800EST

E) A ACFT, REGARDLESS OF THE STATE OF REGISTRY, DIRECTLY OR INDIRECTLY OWNED, CHARTERED, LEASED, OPERATED OR OTHERWISE CONTROLLED BY A PERSON CONNECTED WITH EITHER THE RUSSIAN FEDERATION OR OF BEARUS OR BY A CORPORATION OR ENTITY THAT IS INCORPORATED OR FORMED UNDER THE LAWS OF THE RUSSIAN FEDERATION OR BEARUS, AND A OPERATORS HOLDING AN AIR OPERATOR CERTIFICATE (AOC) ISSUED BY RUSSIAN FEDERATION AND/OR BEARUSIAN AUTHORITIES ARE PROHIBITED TO ENTER, EXIT OR OVERFLY CANADA'S TERRITORIAL AIRSPACE (INCLUDING F T WITHIN 12NM OF CANADA'S COASTS). EXCEPTIONS PERMITTED FOR ACFT EXPERIENCING IMMEDIATE EMERG.

A) AUTH OBTAINED PRIOR TO 27 FEB 2022 FOR ACFT AND OPS SUBJECT TO THIS NOTAM ARE REVOKED.

HUMANITARIAN, SAR, MEDEVAC AND ANY OTHER F T SEEKING AN EXCEPTION TO THIS RESTRICTION MUST RECEIVE AUTH GRANTED AFTER 27 FEB 2022 FROM THE MINISTER OF TRANSPORT TO OPERATE IN CANADA'S TERRITORIAL AIRSPACE. AFFECTED ACFT WISHING TO OBTAIN SUCH AN AUTH OR CROSS INTO CANADA'S TERRITORIAL AIRSPACE MAY APPLY TO THE MINISTER OF TRANSPORT AT 1-877-992-6853 OR 1-613-992-6853 OR BY EMAIL AT OPERATIONS.AVIATION(AT)TC.GC.CA.)

(J6825/22 NOTAMN

Q) CZYZ/QOBCE/IV/M/AE/000/010/4305N07905W005

A) CXXX B) 2210111715 C) PERM

E) CNG8 NIAGARA FA S (GREATER NIAGARA GENERAL HOSP) (HE I)

AMEND PUBLICATIONS: NEW BUILDING 430519N 0790510W (APRX 1.07NM S AD). 341FT AG 963FT AMS . GTD, NOT PAINTED.)

(J1222/23 NOTAMR J8117/22

Q) CZYZ/QOBCE/IV/M/AE/000/006/4309N07910W005

A) CYSN B) 2302271541 C) 2305261200EST

E) MOBILE CRANE WITHIN 300FT RADIUS CENTRED ON 430925N 0790951W APRX 11090FT BFR THR 01 AND 3300FT EAST EXTENDED RC . 110FT AG 517FT AMS . NOT GTD, NOT PAINTED.)

(G0270/23 NOTAMN

Q) CZYZ/QCAAS/IV/B/AE/000/180/4413N07823W200

A) CYPQ B) 2303081400 C) 2303081800

E) TORONTO CENTRE PERIPHERAL STATION (PA ) 134.25MHZ AT PETERBOROUGH U/S)

(U0242/23 NOTAMR U1745/22

Q) CZYZ/QOAS/IV/M/AE/000/008/4306N07905W005

A) CXXX B) 2302160706 C) 2304151300

E) CNG8 NIAGARA FA S (GREATER NIAGARA GENERAL HOSP) (HE I)

OBSTACLE U/S TOWER 430618N 0790516W (APRX 1152FT ESE AD) 160FT AG , 795FT AMS .)





# Flight Plan & Site Survey

NIAGARA DISTRICT - CYSN - Cert

## METAR

METAR CYSN 072200Z 33017G26KT 15SM SKC 02/M10 A3026 RMK SLP253=		
<b>METAR</b>	<b>LOCATION</b> CYSN - ST. CATHARINES/NIAGARA DISTRICT/ON	<b>DATE - TIME</b> 07 MARCH 2023 - 2200 UTC
<b>WIND</b> 330 TRUE @ 17 KNOTS <b>GUSTS</b> 26 KNOTS	<b>VISIBILITY</b> 15 STAT. MILES	<b>RUNWAY VISUAL RANGE</b>
<b>WEATHER</b>	<b>CLOUDINESS</b> CLEAR SKY	<b>TEMP / DEWPOINT</b> 2 C / -10 C
<b>ALTIMETER</b> 30.26 IN HG	<b>RECENT WEATHER</b>	<b>WIND SHEAR</b>

METAR CYSN 072100Z 33020G26KT 15SM SKC 02/M09 A3025 RMK SLP249=		
<b>METAR</b>	<b>LOCATION</b> CYSN - ST. CATHARINES/NIAGARA DISTRICT/ON	<b>DATE - TIME</b> 07 MARCH 2023 - 2100 UTC
<b>WIND</b> 330 TRUE @ 20 KNOTS <b>GUSTS</b> 26 KNOTS	<b>VISIBILITY</b> 15 STAT. MILES	<b>RUNWAY VISUAL RANGE</b>
<b>WEATHER</b>	<b>CLOUDINESS</b> CLEAR SKY	<b>TEMP / DEWPOINT</b> 2 C / -9 C
<b>ALTIMETER</b> 30.25 IN HG	<b>RECENT WEATHER</b>	<b>WIND SHEAR</b>

METAR CYSN 072000Z 32019G28KT 15SM SKC 02/M08 A3023 RMK SLP243=		
<b>METAR</b>	<b>LOCATION</b> CYSN - ST. CATHARINES/NIAGARA DISTRICT/ON	<b>DATE - TIME</b> 07 MARCH 2023 - 2000 UTC
<b>WIND</b> 320 TRUE @ 19 KNOTS <b>GUSTS</b> 28 KNOTS	<b>VISIBILITY</b> 15 STAT. MILES	<b>RUNWAY VISUAL RANGE</b>
<b>WEATHER</b>	<b>CLOUDINESS</b>	<b>TEMP / DEWPOINT</b>

	CLEAR SKY	2 C / -8 C
ALTIMETER 30.23 IN HG	RECENT WEATHER	WIND SHEAR

## NOTAM

(J1220/23 NOTAMR J8119/22

Q) CZYZ/QMX C/IV/M/A/000/999/4312N07910W005  
A) CYSN B) 2302271538 C) 2305261200EST  
E) TWY D C SD.)

(J0162/23 NOTAMN

Q) CZYZ/QFAXX/IV/NBO/A/000/999/4312N07910W005  
A) CYSN B) 2301101851 C) PERM  
E) AMEND PUB ICATIONS:  
OPR: HRS OF OPS TO READ: 11-24Z (DT 10-23Z) MON-FRI,  
1230-2000Z (DT 1130-1900Z) SAT-SUN, EXC HO S.  
RWY DATA: RCR: WINT MAINT HRS TO READ: 11-24Z (DT 10-23Z)  
MON-FRI, 1230-2000Z (DT 1130-1900Z) SAT-SUN, EXC HO S.)

(A3277/23 NOTAMR A2989/23

Q) CZYZ/QFAXX/IV/NBO/A/000/999/4312N07910W005  
A) CYSN B) 2303071816 C) 2303072359  
E) RSC 01/19 DRY. VA ID MAR 07 1815 - MAR 07 2359.

RSC 06/24 DRY. VA ID MAR 07 1815 - MAR 07 2359.

ADDN NON-GRF/TA PA INFO:

CRFI 01/19 NR.  
CRFI 06/24 NR.

RMK: TWY A DRY.  
RMK: APN A DRY.)

(J1222/23 NOTAMR J8117/22

Q) CZYZ/QOBCE/IV/M/AE/000/006/4309N07910W005  
A) CYSN B) 2302271541 C) 2305261200EST  
E) MOBI E CRANE WITHIN 300FT RADIUS CENTRED ON 430925N 0790951W APRX  
11890FT BFR THR 01 AND 3300FT EAST EXTENDED RC . 110FT AG 517FT  
AMS . NOT GTD, NOT PAINTED.)

(G0270/23 NOTAMN

Q) CZYZ/QCAAS/IV/B/AE/000/180/4413N07823W200  
A) CYPQ B) 2303081400 C) 2303081800  
E) TORONTO CENTRE PERIPHERA STATION (PA ) 134.25MHZ  
AT PETERBOROUGH U/S)

(U0315/23 NOTAMR U0314/23

Q) CZYZ/Q0 AS/IV/M/AE/000/005/4311N07913W005  
A) CYSN B) 2303021744 C) 2305261200EST  
E) OBST GT U/S ANTENNA 431042N 0791257W (APRX 2.1NM WSW AD) 167FT  
AG , 495FT AMS .)

(J1226/23 NOTAMR J8120/22

Q) CZYZ/QMDCH/IV/NBO/A/000/999/4312N07910W005  
A) CYSN B) 2302271543 C) 2305271200EST  
E) THR 19 DISP ACED BY 404FT DUE ANTENNA 1143FT BFR THR 19  
AND 221FT EFT EXTENDED RC . APRX 69FT AG . NOT GTD  
DEC ARED DIST WITH RWY 19 DG ENPTH REDUCED:  
RWY 01 TORA 2498 TODA 2695 ASDA 2498 DA 2498  
RWY 19 TORA 2498 TODA 3348 ASDA 2498 DA 2094)

(G0033/23 NOTAMR G2417/22

Q) CZXX/QOECH/IV/NBO/E/000/999/5518N09358W999  
A) CZWG CZY B) 2301111838 C) 2304121800EST  
E) A ACFT, REGARD ESS OF THE STATE OF REGISTRY, DIRECT Y OR  
INDIRECT Y OWNED, CHARTERED, EASED, OPERATED OR OTHERWISE  
CONTRO ED BY A PERSON CONNECTED WITH EITHER THE RUSSIAN  
FEDERATION OR OF BE ARUS OR BY A CORPORATION OR ENTITY THAT IS  
INCORPORATED OR FORMED UNDER THE AWS OF THE RUSSIAN FEDERATION  
OR BE ARUS, AND A OPERATORS HO DING AN AIR OPERATOR CERTIFICATE  
(AOC) ISSUED BY RUSSIAN FEDERATION AND/OR BE ARUSIAN AUTHORITIES  
ARE PROHIBITED TO ENTER, EXIT OR OVERF Y CANADA'S TERRITORIA  
AIRSPACE (INC UDING F T WITHIN 12NM OF CANADA'S COASTS).  
EXCEPTIONS PERMITTED FOR ACFT EXPERIENCING INF IGH T EMERG.

A AUTH OBTAINED PRIOR TO 27 FEB 2022 FOR ACFT AND OPS SUBJECT  
TO THIS NOTAM ARE REVOKED.

HUMANITARIAN, SAR, MEDEVAC AND ANY OTHER F T SEEKING AN EXCEPTION  
TO THIS RESTRICTION MUST RECEIVE AUTH GRANTED AFTER 27 FEB 2022  
FM THE MINISTER OF TRANSPORT TO OPERATE IN CANADA'S TERRITORIA  
AIRSPACE. AFFECTED ACFT WISHING TO OBTAIN SUCH AN AUTH OR C R  
INTO CANADA'S TERRITORIA AIRSPACE MAY APP Y TO THE MINISTER OF  
TRANSPORT AT 1-877-992-6853 OR 1-613-992-6853 OR BY EMAI AT  
OPERATIONS.AVIATION(AT)TC.GC.CA.)

(G0215/23 NOTAMN

Q) CZYZ/QARCH/IV/BO/E/000/999/4426N07722W110  
A) CZYZ B) 2302230901 C) PERM  
E) AMEND MANDATORY IFR ROUTES :  
OCATION TO OCATION OR DIRECTION:  
DE ETE:  
CYTZ H AND ARR FR E A220 AND B W RNAV KEMVI I IXU ARR  
DE ETE:  
CYTZ H AND ARR FR E A220 AND B W RNAV I IXU I IXU ARR  
ADD: CYTZ H AND ARR FR E RNAV KEMVI I IXU ARR  
ADD: CYTZ H AND ARR FR E RNAV I IXU I IXU ARR)

(J1223/23 NOTAMR J8118/22

Q) CZYZ/QOBCE/IV/M/AE/000/006/4313N07912W005  
A) CYSN B) 2302271541 C) 2305261200EST  
E) MU TIP E CRANES WITHIN 1000FT RADIUS CENTRED ON 431252N 0791228W  
APRX 8450FT BFR THR 11 AND 6730FT NORTH EXTENDED RC . 213FT AG  
512FT AMS . NOT GTD, NOT PAINTED.)

(J0521/23 NOTAMR J8047/22

Q) CZYZ/QOBCE/IV/M/AE/000/007/4310N07915W005  
A) CXHX B) 2301261519 C) 2304271800  
E) CNH4 ST.CATHARINES(NIAGARA HEA TH SYSTEM) (HE I)

CRANE WITHIN 140FT RADIUS CENTRED ON 430933N 0791437W (APRX  
1.68NM E AD). 256FT AG 615FT AMS . GTD, NOT PAINTED.)

(J1224/23 NOTAMR J8116/22

Q) CZYZ/Q PAS/IV/B0/A/000/999/4312N07910W005

A) CYSN B) 2302271542 C) 2305261200EST

E) PAPI 24 U/S)

(J1225/23 NOTAMR J8115/22

Q) CZYZ/QMR C/IV/NB0/A/000/999/4312N07910W005

A) CYSN B) 2302271542 C) 2305261200EST

E) RWY 11/29 C SD)

## NIAGARA FALLS - CPQ3 - Cert

### NOTAM

(J6830/22 NOTAMN  
 Q) CZYZ/QQBCE/IV/M/AE/000/010/4305N07905W005  
 A) CXXX B) 2210111753 C) PERM  
 E) CNG8 NIAGARA FA S (GREATER NIAGARA GENERA HOSP) (HE I)  
 AMEND PUB ICATIONS: MU TIP E CRANES WITHIN 275FT RADIUS CENTRED  
 ON 430520N 0790509W (APRX 1.05NM S AD). 388FT AG 987FT AMS .  
 GTD, NOT PAINTED.)

(G0033/23 NOTAMR G2417/22  
 Q) CZXX/QOECH/IV/NBO/E/000/999/5518N09358W999  
 A) CZWG CZYZ B) 2301111838 C) 2304121800EST  
 E) A ACFT, REGARD ESS OF THE STATE OF REGISTRY, DIRECT Y OR  
 INDIRECT Y OWNED, CHARTERED, EASED, OPERATED OR OTHERWISE  
 CONTROLLED BY A PERSON CONNECTED WITH EITHER THE RUSSIAN  
 FEDERATION OR OF BE ARUS OR BY A CORPORATION OR ENTITY THAT IS  
 INCORPORATED OR FORMED UNDER THE LAWS OF THE RUSSIAN FEDERATION  
 OR BE ARUS, AND A OPERATORS HOLDING AN AIR OPERATOR CERTIFICATE  
 (AOC) ISSUED BY RUSSIAN FEDERATION AND/OR BE ARUSIAN AUTHORITIES  
 ARE PROHIBITED TO ENTER, EXIT OR OVERFLY CANADA'S TERRITORIAL  
 AIRSPACE (INCLUDING F T WITHIN 12NM OF CANADA'S COASTS).  
 EXCEPTIONS PERMITTED FOR ACFT EXPERIENCING INF IIGHT EMERG.

A AUTH OBTAINED PRIOR TO 27 FEB 2022 FOR ACFT AND OPS SUBJECT  
 TO THIS NOTAM ARE REVOKED.

HUMANITARIAN, SAR, MEDEVAC AND ANY OTHER F T SEEKING AN EXCEPTION  
 TO THIS RESTRICTION MUST RECEIVE AUTH GRANTED AFTER 27 FEB 2022  
 FROM THE MINISTER OF TRANSPORT TO OPERATE IN CANADA'S TERRITORIAL  
 AIRSPACE. AFFECTED ACFT WISHING TO OBTAIN SUCH AN AUTH OR C R  
 INTO CANADA'S TERRITORIAL AIRSPACE MAY APPLY TO THE MINISTER OF  
 TRANSPORT AT 1-877-992-6853 OR 1-613-992-6853 OR BY EMAIL AT  
 OPERATIONS.AVIATION(AT)TC.GC.CA.)

(J6825/22 NOTAMN  
 Q) CZYZ/QQBCE/IV/M/AE/000/010/4305N07905W005  
 A) CXXX B) 2210111715 C) PERM  
 E) CNG8 NIAGARA FA S (GREATER NIAGARA GENERA HOSP) (HE I)  
 AMEND PUB ICATIONS: NEW BUI DING 430519N 0790510W (APRX 1.07NM S  
 AD). 341FT AG 963FT AMS . GTD, NOT PAINTED.)

(G0215/23 NOTAMN  
 Q) CZYZ/QARCH/IV/BO/E/000/999/4426N07722W110  
 A) CZYZ B) 2302230901 C) PERM  
 E) AMEND MANDATORY IFR ROUTES :  
 LOCATION TO LOCATION OR DIRECTION:  
 DE ETE:  
 CYTZ H AND ARR FR E A220 AND B W RNAV KEMVI I IXU ARR  
 DE ETE:  
 CYTZ H AND ARR FR E A220 AND B W RNAV I IXU I IXU ARR  
 ADD: CYTZ H AND ARR FR E RNAV KEMVI I IXU ARR  
 ADD: CYTZ H AND ARR FR E RNAV I IXU I IXU ARR)

(J1222/23 NOTAMR J8117/22  
 Q) CZYZ/QQBCE/IV/M/AE/000/006/4309N07910W005  
 A) CYSN B) 2302271541 C) 2305261200EST  
 E) MOBILE CRANE WITHIN 300FT RADIUS CENTRED ON 430925N 0790951W APRX  
 11090FT BFR THR 01 AND 3300FT EAST EXTENDED RC . 110FT AG 517FT  
 AMS . NOT GTD, NOT PAINTED.)

(G0270/23 NOTAMN  
 Q) CZYZ/QCAAS/IV/B/AE/000/180/4413N07823W200  
 A) CYPQ B) 2303081400 C) 2303081800  
 E) TORONTO CENTRE PERIPHERAL STATION (PA ) 134.25MHZ  
 AT PETERBOROUGH U/S)

(U0242/23 NOTAMR U1745/22  
 Q) CZYZ/QO AS/IV/M/AE/000/008/4306N07905W005  
 A) CXXX B) 2302160706 C) 2304151300  
 E) CNG8 NIAGARA FA S (GREATER NIAGARA GENERA HOSP) (HE I)  
 OBST GT U/S TOWER 430618N 0790516W (APRX 1152FT ESE AD) 160FT  
 AG , 795FT AMS .)



NIAGARA SOUTH - CNF9 - Reg

## NOTAM

(G0033/23 NOTAMR G2417/22  
Q) CZXX/QOEC/IV/NBO/E/000/999/5518N09358W999  
A) CZWG CZYZ B) 2301111838 C) 2304121800EST  
E) A ACFT, REGARD ESS OF THE STATE OF REGISTRY, DIRECT Y OR  
INDIRECT Y OWNED, CHARTERED, EASED, OPERATED OR OTHERWISE  
CONTROLLED BY A PERSON CONNECTED WITH EITHER THE RUSSIAN  
FEDERATION OR OF BE ARUS OR BY A CORPORATION OR ENTITY THAT IS  
INCORPORATED OR FORMED UNDER THE LAWS OF THE RUSSIAN FEDERATION  
OR BE ARUS, AND A OPERATORS HOLDING AN AIR OPERATOR CERTIFICATE  
(AOC) ISSUED BY RUSSIAN FEDERATION AND/OR BE ARUSIAN AUTHORITIES  
ARE PROHIBITED TO ENTER, EXIT OR OVERFLY CANADA'S TERRITORIA  
AIRSPACE (INCLUDING F T WITHIN 12NM OF CANADA'S COASTS).  
EXCEPTIONS PERMITTED FOR ACFT EXPERIENCING INF IGH T EMERG.

A AUTH OBTAINED PRIOR TO 27 FEB 2022 FOR ACFT AND OPS SUBJECT  
TO THIS NOTAM ARE REVOKED.

HUMANITARIAN, SAR, MEDEVAC AND ANY OTHER F T SEEKING AN EXCEPTION  
TO THIS RESTRICTION MUST RECEIVE AUTH GRANTED AFTER 27 FEB 2022  
FM THE MINISTER OF TRANSPORT TO OPERATE IN CANADA'S TERRITORIA  
AIRSPACE. AFFECTED ACFT WISHING TO OBTAIN SUCH AN AUTH OR C R  
INTO CANADA'S TERRITORIA AIRSPACE MAY APPLY TO THE MINISTER OF  
TRANSPORT AT 1-877-992-6853 OR 1-613-992-6853 OR BY EMAIL AT  
OPERATIONS.AVIATION(AT)TC.GC.CA.)

(G0270/23 NOTAMN  
Q) CZYZ/QCAAS/IV/B/AE/000/180/4413N07823W200  
A) CYPQ B) 2303081400 C) 2303081800  
E) TORONTO CENTRE PERIPHERAL STATION (PA ) 134.25MHZ  
AT PETERBOROUGH U/S)

## ONTARIO

## AERODROME/FACILITY DIRECTORY

## NIAGARA FALLS (GREATER NIAGARA GENERAL HOSP) ON (Heli)

CNG8

<b>REF</b>	N43 06 21 W79 05 31 Adj N 11°W (2012) UTC-5(4) Elev 650' VTA A5000	
<b>OPR</b>	Greater Niagara General Hosp 905-356-1321 Ext 2200 Cert PPR	
<b>FLT PLN</b>		
<b>FIC</b>	London 866-WXBRIEF (Toll free within Canada) or 866-541-4104 (Toll free within Canada & USA)	
<b>HELI DATA</b>	FATO/TLOF 86' dia ASPH Safety Area 114' dia Max heli overall length 57.5'	
<b>RCR</b>	Opr	
<b>LIGHTING</b>	DR RY(LO)	
<b>COMM</b>		
<b>ATF</b>	tfc 123.25 5NM 3700 ASL excluding Niagara Falls area pattern (in vicinity of CYR518)	
<b>PRO</b>	Arr/dep btwn 010°-015° fr heli (H3)	
<b>CAUTION</b>	Extv tfc in the vicinity of CYR518	

## ONTARIO

## AERODROME/FACILITY DIRECTORY

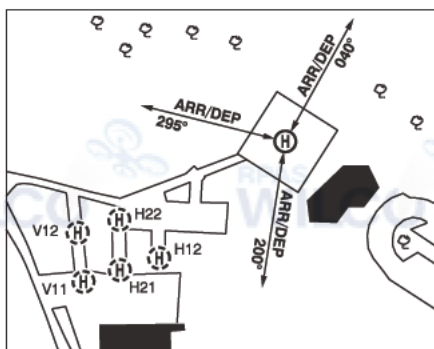
## ST. CATHARINES / NIAGARA DISTRICT ON

CYSN

<b>REF</b>	N43 11 30 W79 10 16 11°W UTC-5(4) Elev 322' VTA A5000 LO6 HI5 CAP	
<b>OPR</b>	Niagara District Aprt Comsn 905-684-7447 11-24Z‡ Mon-Fri, 1230-2100Z‡ Sat-Sun Oct 16-Apr 16, exc hols. O/T 2hrs PN, call out chg may be levied ctc opr Cert Ldg fees	
<b>PF</b>	A-1,7 C-2,3,4,5,6	
<b>CUST</b>	AOE/15 888-226-7277 13-05Z‡	
<b>FLT PLN</b>	When FSS clsd pilots to open/close VFR flt plan and obtain IFR clnc fr London rdo FISE or by phone. To file an IFR arr rpt ctc Toronto Centre 888-217-1241 if unable via rdo.	
<b>FIG</b>	London 866-WXBRIEF (Toll free within Canada) or 866-541-4104 (Toll free within Canada & USA)	
<b>WX</b>	METAR 12-02Z‡ O/T LWIS TAF 14-02Z‡, issue times: 14, 20Z.	
<b>SERVICES</b>	Svcs avbl 13-23Z‡ O/T call out chg applies 905-684-3600	
<b>FUEL</b>	100LL, JA-1	
<b>OIL</b>	Aeroshell W100, 15W50	
<b>S</b>	1,2,3,4,5,6	
<b>RWY DATA</b>	Rwy 06(064°)/24(244°) 5000x100 ASPH Rwy 01(009°)/19(189°) 2498x75 ASPH Rwy 11(107°)/29(287°) 1988x75 ASPH	
<b>RWY CERT</b>	Rwy 06/24 AGN IIIA Rwy 01/19 AGN I Rwy 11/29 AGN I	
<b>TWY CERT</b>	Twy D AGN I	
<b>RCR</b>	Opr CRFI Win maint 11-24Z‡ Mon-Fri, 1230-2100Z‡ Sat-Sun Oct 16-Apr 16, exc hols. O/T 2hrs PN, call out chg may be levied ctc opr. PLR	
<b>LIGHTING</b>	06-AO(TE ME) P2, 24-AO(TE ME) P2 Opr 1215-02Z‡ O/T ARCAL-123.25 type K	
<b>COMM</b>	<b>RADIO</b> 123.25 (V) 1215-02Z‡ (emerg only 905-688-8367) <b>RCO</b> London rdo 126.7 (FISE) <b>ATIS</b> 128.525 1215-02Z‡ <b>MF</b> rdo 123.25 1215-02Z‡ 5NM 3300 ASL (CAR 602.98) <b>ATF</b> ftc 123.25 02-1215Z‡ 5NM 3300 ASL <b>ARR</b> Toronto Tml 133.4 <b>DEP</b> Toronto Tml 133.4 <b>PAL</b> 133.3	
<b>PRO</b>	For flt over Niagara Falls, see Niagara Falls VTPC. Glider activity vic of the aprt Sat, Sun, hols Apr-Jun & Sep-Nov. Gliders non-std pattern. <b>NOISE MITIGATION:</b> After tkof from Rwy 24, track on or N of the extended rwy centreline, no turns below 1000 ASL.	
<b>CAUTION</b>	Hold position on Twy A is for both Rwy 01 and 06. Pilots intending to depart Rwy 06 must verify correct orientation on Rwy 06 prior to departure. Hold position on Twy B is for Rwy 06/24 and Rwy 29.	

## NIAGARA FALLS ON (Heli)

CPQ3



<b>REF</b>	N43 07 09 W79 04 31 Adj 11°W (2012) UTC-5(4) Elev 589' VTA A5000
<b>OPR</b>	Niagara Helicopters Ltd 905-357-5672/5673 Fax 905-374-2856 Cert PPR
<b>PF</b>	B-1,2 avbl 14-22Z† C-3,4,5,6
<b>FLT PLN</b>	
<b>FIC</b>	London 866-WXBRIEF (Toll free within Canada) or 866-541-4104 (Toll free within Canada & USA)
<b>SERVICES</b>	
<b>PVT ADV</b>	Niagara Helicopters 129.475 14-22Z†
<b>HELI DATA</b>	FATO/TLOF 93' x 93' ASPH Safety Area 124' x 124' Max heli overall length 62' Parking Pad H12: 17' x 17' CONC Parking Pad H21: 17' x 17' CONC Parking Pad H22: 17' x 17' CONC Parking Pad V11: 17' x 17' CONC Parking Pad V12: 17' x 17' CONC
<b>RCR</b>	Opr
<b>LIGHTING</b>	RY(LO) RF(FL) ARCAL-129.475
<b>PRO</b>	For fit over falls, see Niagara Falls VTPC. Three arr/dep paths fr/to NE (see sketch). Arr/dep 1 - 040° day use only, Arr/dep 2 - 200° day/night use & Arr/dep 3 - 295° day use only, all slope 8% (H3).
<b>CAUTION</b>	Aerial cable (see sketch).



## ONTARIO

## AERODROME / FACILITY DIRECTORY

## NIAGARA FALLS / NIAGARA SOUTH ON

CNF9

<b>REF</b>	N42 59 58 W79 03 48 11°W UTC-5(4) Elev 576' A5000
<b>OPR</b>	Russell Aviation Group 905-295-2777 905-295-7324 Reg PPR
<b>PF</b>	C-1,2,3,4,5,6
<b>FLT PLN</b>	<b>FIC</b> London 866-WXBRIEF (Toll free within Canada) or 866-541-4104 (Toll free within Canada & USA)
<b>SERVICES</b>	<b>S</b> 7
<b>RWY DATA</b>	Rwy 15(151°)/33(331°) 4433x60 GRVL Rwy 01(010°)/19(190°) 3523x200 GRASS
<b>RCR</b>	Opr A/D clsd in win. Rwy 01/19 soft when wet.
<b>COMM</b>	<b>ATF</b> tfc 123.2 5NM 3600 ASL excluding Niagara Falls area pattern (in vicinity of CYR518) and Niagara Falls Int'l CZ
<b>PRO</b>	For flts over falls see Niagara Falls VTTC.
<b>CAUTION</b>	Extv tfc in the vicinity of CYR518. Possible aerobatic activity over A/D below 3600 ASL.

